
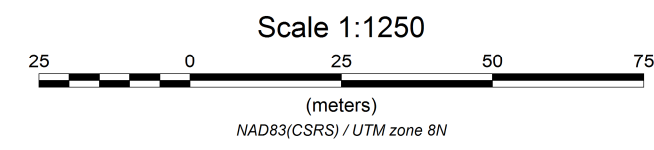
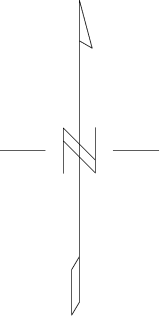


Depth Contour Intervals: 0.50 metres
Contours were subjected to 3 passes of a 3x3 Hanning filter



Areas too shallow for surveying



CH2M HILL LTD.	
Cross Valley Dam Pond Water Depth to Mudline	
Surveyed Oct 20-26, 2015 Faro Mining Complex NTS: 105 K/06	Surveyed by: SS & DE Map drawn Dec 12, 2015 NAD83 UTM Zone 8N
AURORA GEOSCIENCES LTD.	